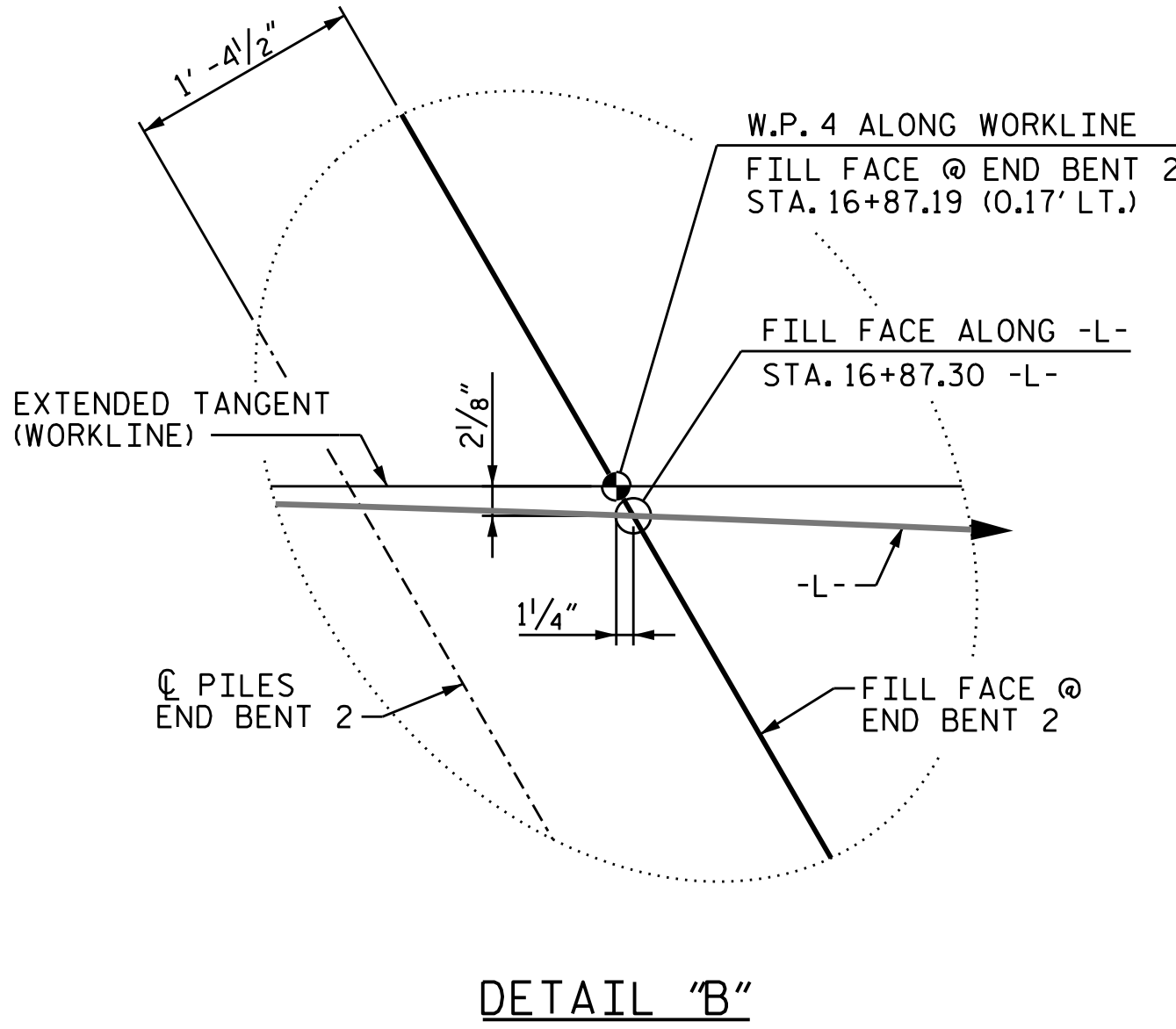
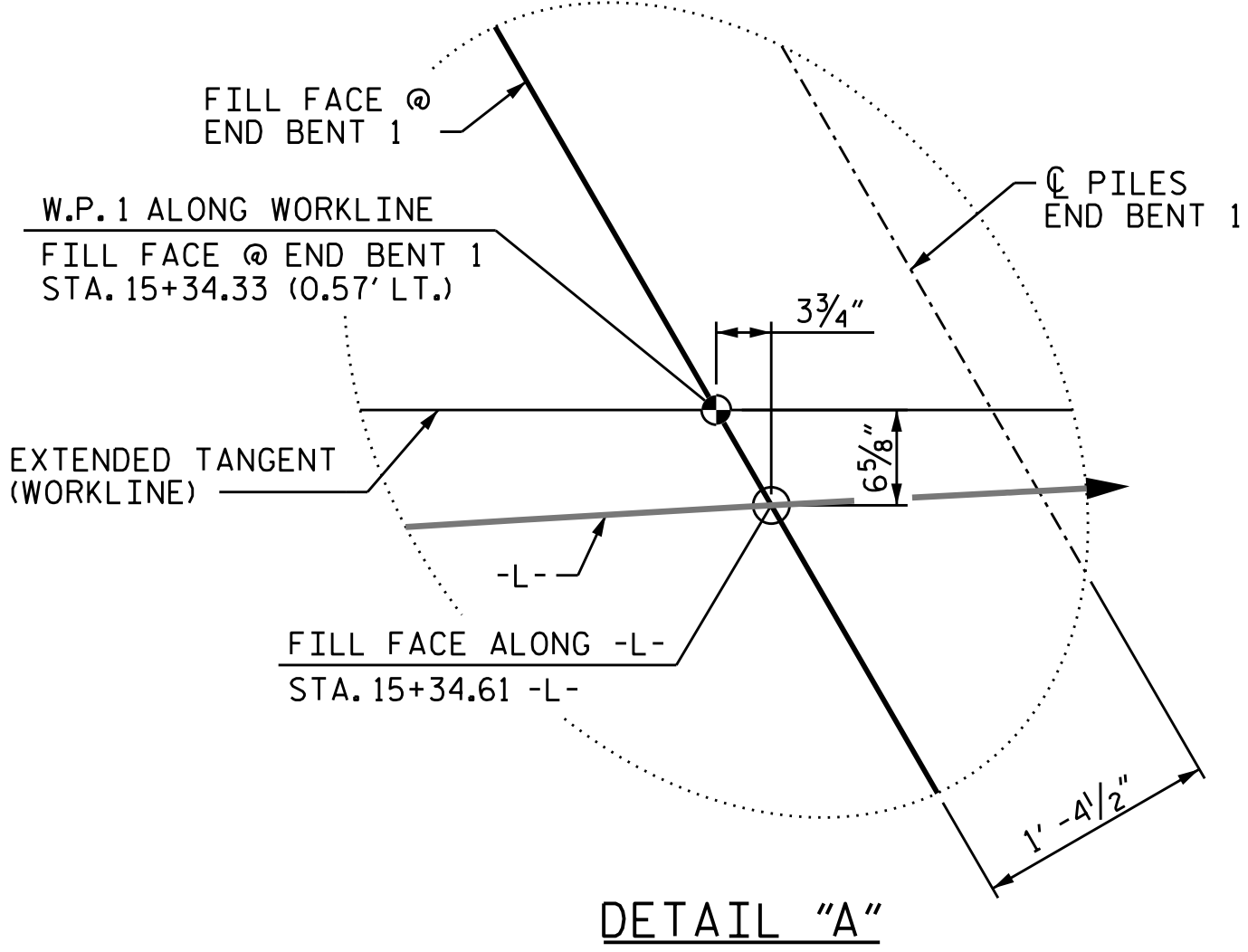


FOUNDATION LAYOUT

(DIMENSIONS LOCATING PILES ARE SHOWN TO CENTERLINE OF PILES)



FOUNDATION NOTES

1. FOR DRILLED PIERS, SEE SECTION 411 OF THE STANDARD SPECIFICATIONS.
2. FOR PILES, SEE SECTION 450 OF THE STANDARD SPECIFICATIONS.
3. POLYMER SLURRY CONSTRUCTION IS REQUIRED FOR THE CONSTRUCTION OF BENT NO.1 AND BENT NO.2.


DRAWN BY : LOGAN C. YARBROUGH DATE : 07-2025  
CHECKED BY : G. DWIGHT LOFLIN DATE : 07-2025  
DESIGN ENGINEER OF RECORD: LOGAN C. YARBROUGH DATE : 08-2025

DOCUMENT NOT CONSIDERED FINAL  
UNLESS ALL SIGNATURES COMPLETED



8210 UNIVERSITY EXECUTIVE  
PARK DRIVE SUITE 220,  
CHARLOTTE, NC 28262  
(704) 549-4260

NC LICENSE NO. F-1524



9/29/2025

DRMP JOB NUMBER: 20-0464.031

PROJECT NO. HB-0030  
MACON COUNTY  
STATION: 16+10.49 -L-

SHEET 2 OF 7

STATE OF NORTH CAROLINA  
DEPARTMENT OF TRANSPORTATION  
RALEIGH

FOUNDATION LAYOUT  
FOR BRIDGE ON SR 1679 (PEEK  
CREEK RD.) BETWEEN SR 1672  
AND US 64 OVER CULLASAJA RIVER

REVISIONS						SHEET NO.	
NO.	BY:	DATE:	NO.	BY:	DATE:	S-02	
1			3			TOTAL	
2			4			SHEETS	
						26	